


Key Vocabulary	
atlas	A collection of maps often of each country in the world.
compass	A tool used for showing direction.
digital map	A map that uses technology such as a satnav.
easting	The numbers used in a grid reference that run west to east.
grid references	The numbered squares on a map used to locate a place.
National Grid	A system used to split Great Britain into 100km squares.
northing	The numbers used in a grid reference that run south to north.
Ordnance Survey maps	Detailed maps of Great Britain where each square represents 1km squared (1km ²).
symbols	Small pictures, letters or lines that represent a feature.



Compass Points

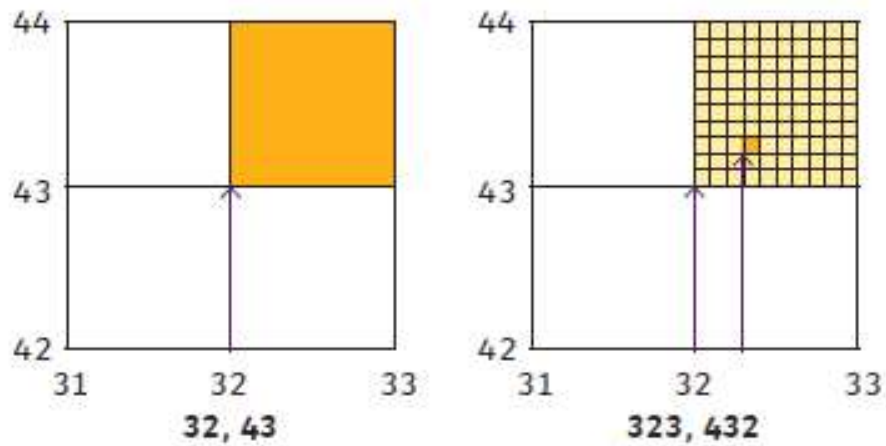
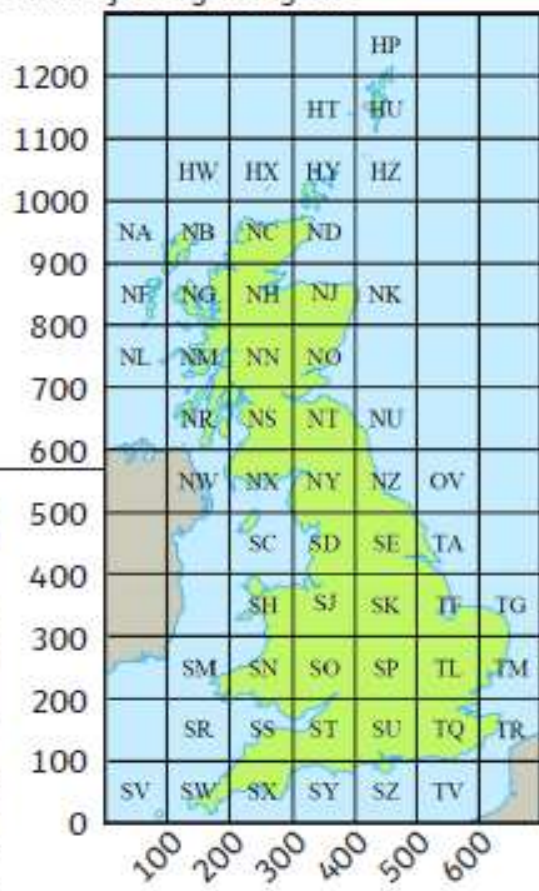
Four-Point Compass		Eight-Point Compass
N - north		north (N)
E - east		north-east (NE)
S - south		east (E)
W - west		south-east (SE)
		south (S)
		south-west (SW)
		west (W)
		north-west (NW)

Grid References

- A map is criss-crossed with horizontal and vertical lines that create a grid.
- The grid and squares help to narrow a search area so you can locate features on a map.
- Usually, the lines are numbered with two digits.
- **Eastings** are the numbers that run from west to east.
- **Northings** are the numbers that run from south to north.
- The **eastings** and **northings** numbers are put together to create a four-digit **grid reference**, e.g. (32,43), which refers to the bottom left corner of a square on the map.
- **Grid references** can be even more specific by adding an extra digit to both the **eastings** and **northings** numbers.
- These six-digit **grid references**, e.g. (323,432), tell us more precisely whereabouts in the square something is.

The National Grid

- The **National Grid** is a **grid reference** system for the whole of Great Britain.
- It splits Great Britain into squares - each is 100km.
- The spaces can be identified by using two letters e.g. SK
- **Eastings** and **northing** numbers can be used to split the squares into smaller sections making them easier to use.



Four-figure and six-figure **grid references**.

Ordinance Survey Map (March 2015) by OS Open Data is licensed under CC BY 3.0. National Grid for Great Britain with central meridian.gif by Wikimedia Commons is licensed under CC BY 1.0